

Path: \\nas1-001\proj\03\0302001\03a1.dwg | Plot Name: 03a1 | Scale: Overall: 1:250 | At: 2021-05-28 10:41:50 AM | Last Edited By: jhaghighy | Date: 2021-05-28 10:41:50 AM | Printed By: jhaghighy | Date: 2021-05-28 10:41:50 AM

Projection / Spatial Reference:  
=====

Projection= IRENET95\_ITM

Centre Point Coordinates:  
=====

X,Y= 699748.725670

Reference Index:  
=====

Map Series | Map Sheets

1:2,500 | 3450-B

1:2,500 | 3450-C

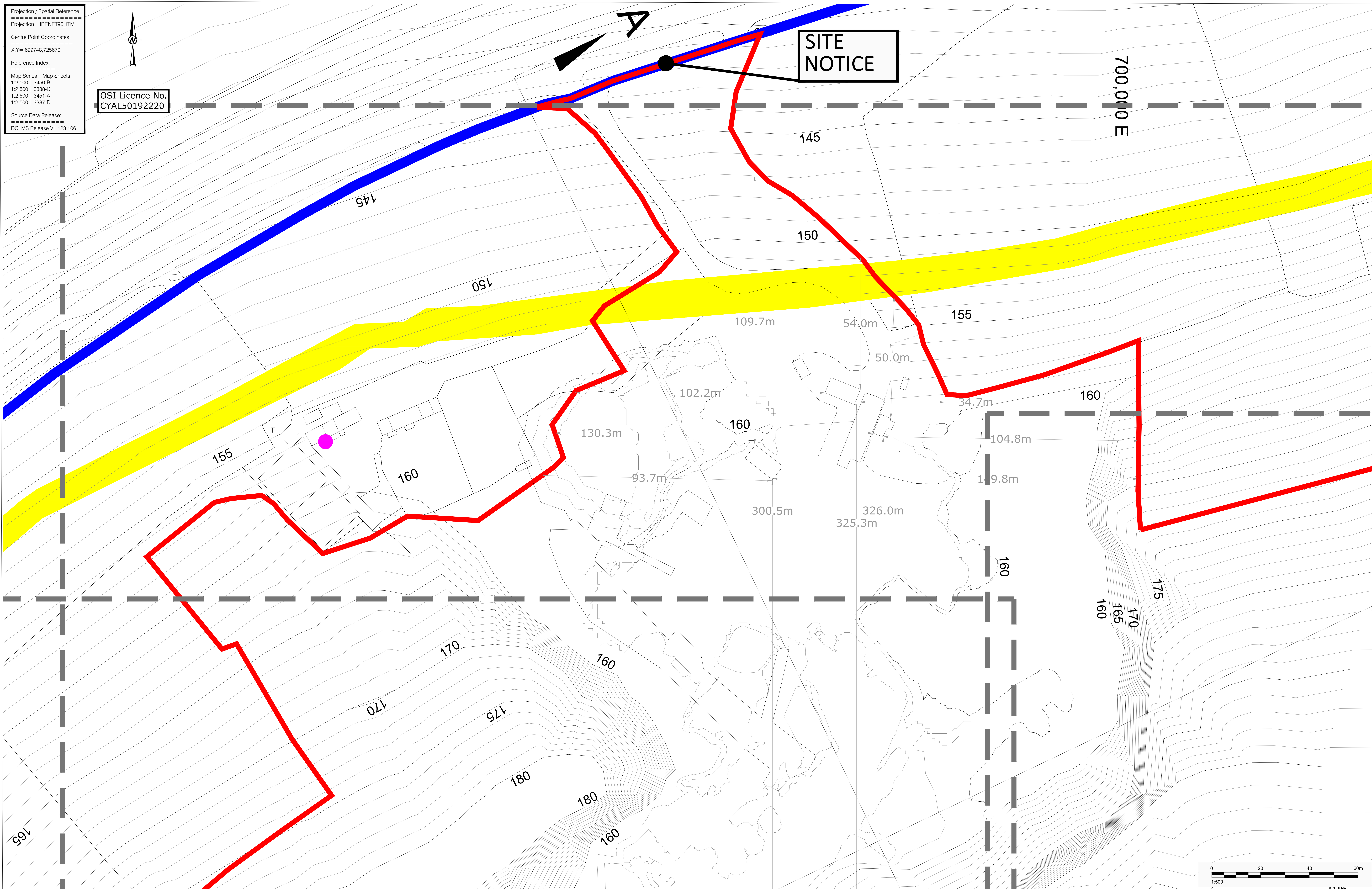
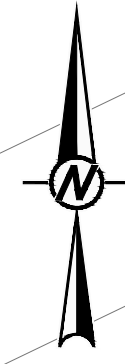
1:2,500 | 3451-A

1:2,500 | 3451-D

Source Data Release:  
=====

DCLMS Release V1.123.106

OSI Licence No.  
CYAL50192220



LEGEND:

- LANDS UNDER CONTROL OF APPLICANT
- APPLICATION BOUNDARY
- 1990 GROUND CONTOUR (mOD)
- WAYLEAVE
- WASTEWATER TREATMENT SYSTEM

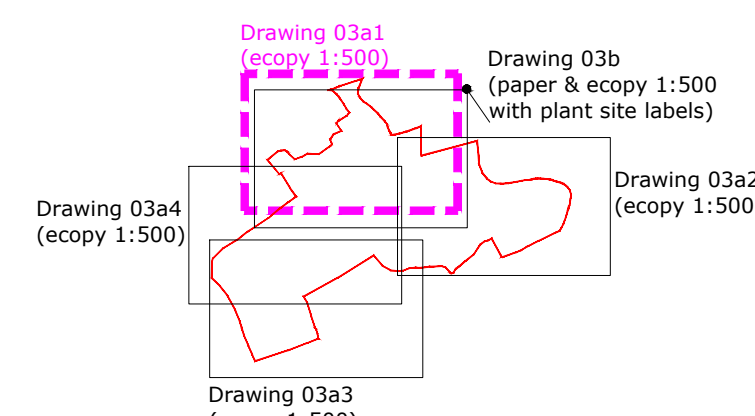
NOTES:

GRID REFERENCES ARE IN METRES  
& TO ITM COORDINATES.

REFER TO DRAWING 03a FOR OVERALL SITE  
DETAILS

LEVELS ARE IN METRES  
& TO O.S. DATUM.

DIMENSIONS ARE IN METRES.



CLIENT

L BEHAN AGGREGATES & RECYCLING LTD

CONSULTANT



YYYY-MM-DD 2021-May-28

DESIGNED POB

PREPARED AJ

REVIEWED RT

APPROVED BB

PROJECT

SUBSTITUTE CONSENT APPLICATION - LAURENCE BEHAN

TITLE

**BASELINE SITE LAYOUT - Overall Area**

PROJECT NO.  
20137776

DRAWING NO.  
03a1

REV.  
A

SCALE  
1:500 A0

IF THIS MEASUREMENT DOES NOT MATCH WHAT IS SHOWN, THE SHEET SIZE HAS BEEN MODIFIED FROM 1050x1500 TO 1050x1485